










HIDDEN VALLEY LAKE SUBDIVISION

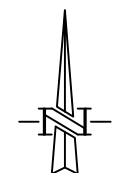
MILLER TOWNSHIP
LAWRENCEBURG TOWNSHIP

DEARBORN COUNTY INDIANA
HAMILTON COUNTY OHIO

LEGEND

	RESIDENTIAL A - URBAN
	RESIDENTIAL B - RURAL
	RESIDENTIAL MF - MULTI-FAMILY
	LOCAL BUSINESS - A
	LOCAL BUSINESS - B
	INDUSTRIAL
	THE CROSSING AT TANNERS CREEK PLANNED UNIT DEVELOPMENT
	WELLHEAD PROTECTION AREA
	ELEVATION 400

**GREENDALE
ZONING MAP**
JANUARY 2022


SCALE: 1" = 300'

